



# MAP OF LOCATIONS for FORD HUMAN POWERED SPEED CHALLENGE



**DAYS INN**  
6692 Newark Road  
Imlay City, MI 48444  
810-724-8005

IMLAY CITY



I-69

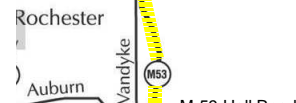
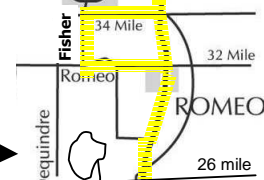
**I-69 East** to Canada /  
Sarnia Intl Crossing

**I-69 West** to Chicago /  
Indiana & I-80 freeway

**FORD TRACK**  
**MICHIGAN PROVING GROUNDS**  
74240 Fisher Road, Romeo, MI 48065

**STONEY CREEK METROPARK**  
4300 Main Park Road,  
Shelby Township, MI 48316-4907  
6.2 mile (10 km) Practice Loop

Almont



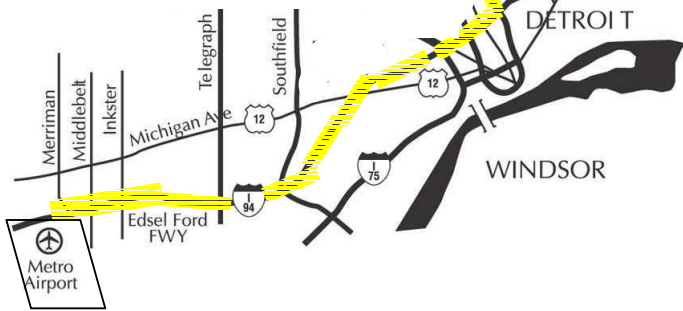
Other Places  
to Stay here

**By Road from Detroit Metro Airport:**  
From Metro Airport take I - 94 east bound to I - 75. Enter north bound I - 75 and take it north to I - 696. Follow I - 696 east to M - 53 and proceed north on M - 53 (Van Dyke) to 32 mile Road. Turn left and proceed west on 32 mile Road (approximately 5 miles) until you reach Fisher Road. Right on Fisher Road and proceed north 2 miles to stop sign. You will now be facing the entrance to Michigan Proving Ground when you reach this stop sign.

**Getting to Proving Grounds**  
On paved road: use 32 mile road  
Trip to Days Inn = 21.5 miles, 30 minute

On smooth dirt road: use 34 mile road  
Trip to Days Inn is shorter at 16.5 miles.

**Downtown Romeo** (food for lunch)  
5.5 miles from Test Track, take Fisher Road to 32 mile road. More food options 1 mile south on Main Street out of downtown Romeo



## Map of Michigan

